










FIGURE 3-10

**KNOWN HAZARDOUS SITES
Dover-Rockaway Project Area**



Source: NJDOT 2015;
NJOGIS 2017;
Jacobs 2020

Legend

-  Project Area
-  NJ TRANSIT Morristown Line
-  Groundwater Classification Exception Area
-  Municipal Border
-  Dover & Rockaway Railroad
-  Deed Notice
-  Major Roads
-  Known Contaminated Sites
-  Historic Fill

